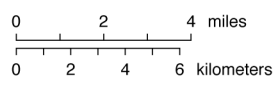
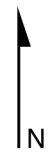
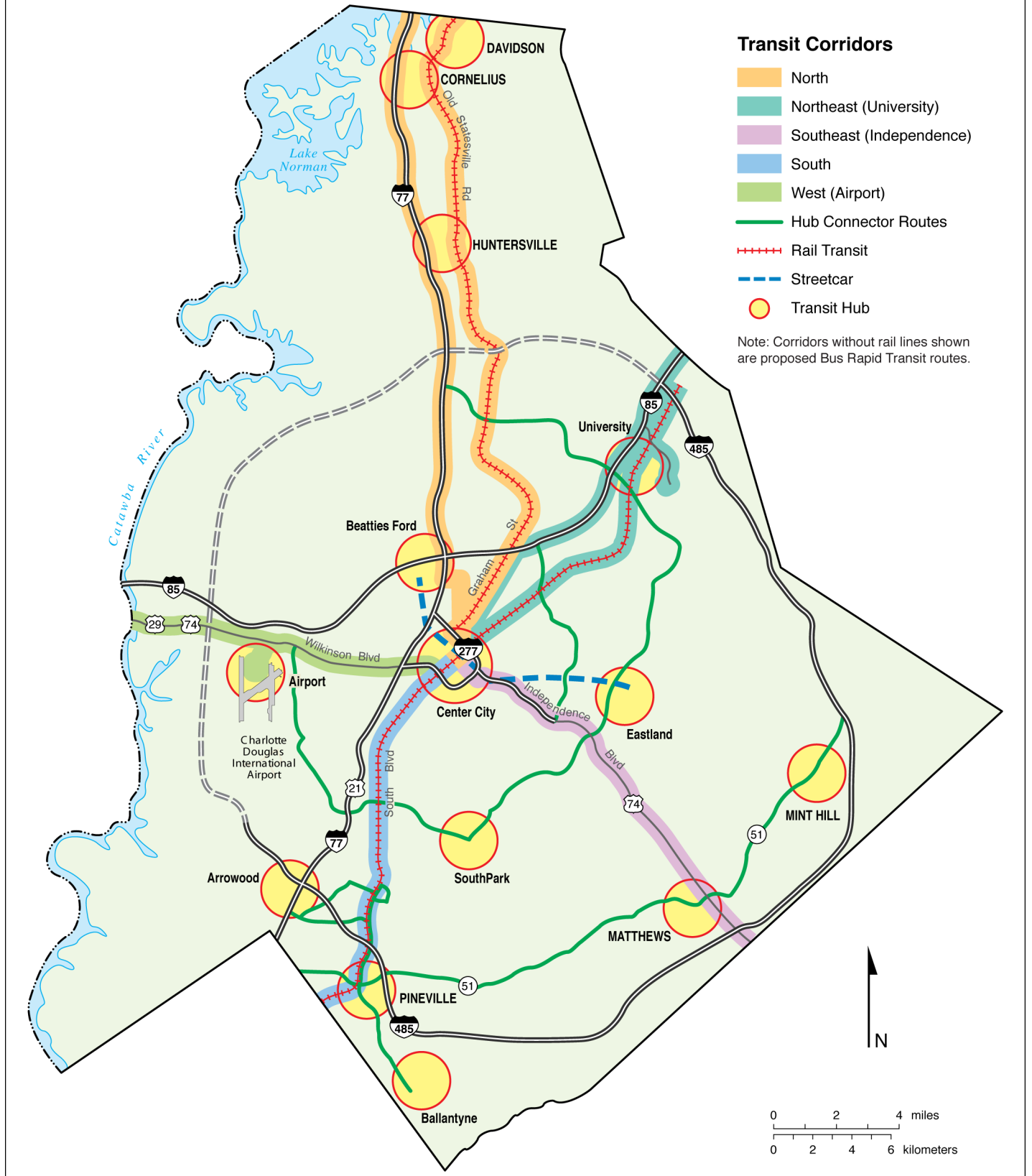


# 2025 Transit Plan

## Transit Corridors

- North
- Northeast (University)
- Southeast (Independence)
- South
- West (Airport)
- Hub Connector Routes
- Rail Transit
- Streetcar
- Transit Hub

Note: Corridors without rail lines shown are proposed Bus Rapid Transit routes.



Source: Metropolitan Transit Commission and Charlotte Transit System.

Cartography Lab, Department of Geography & Earth Sciences, UNC Charlotte, January 2004.